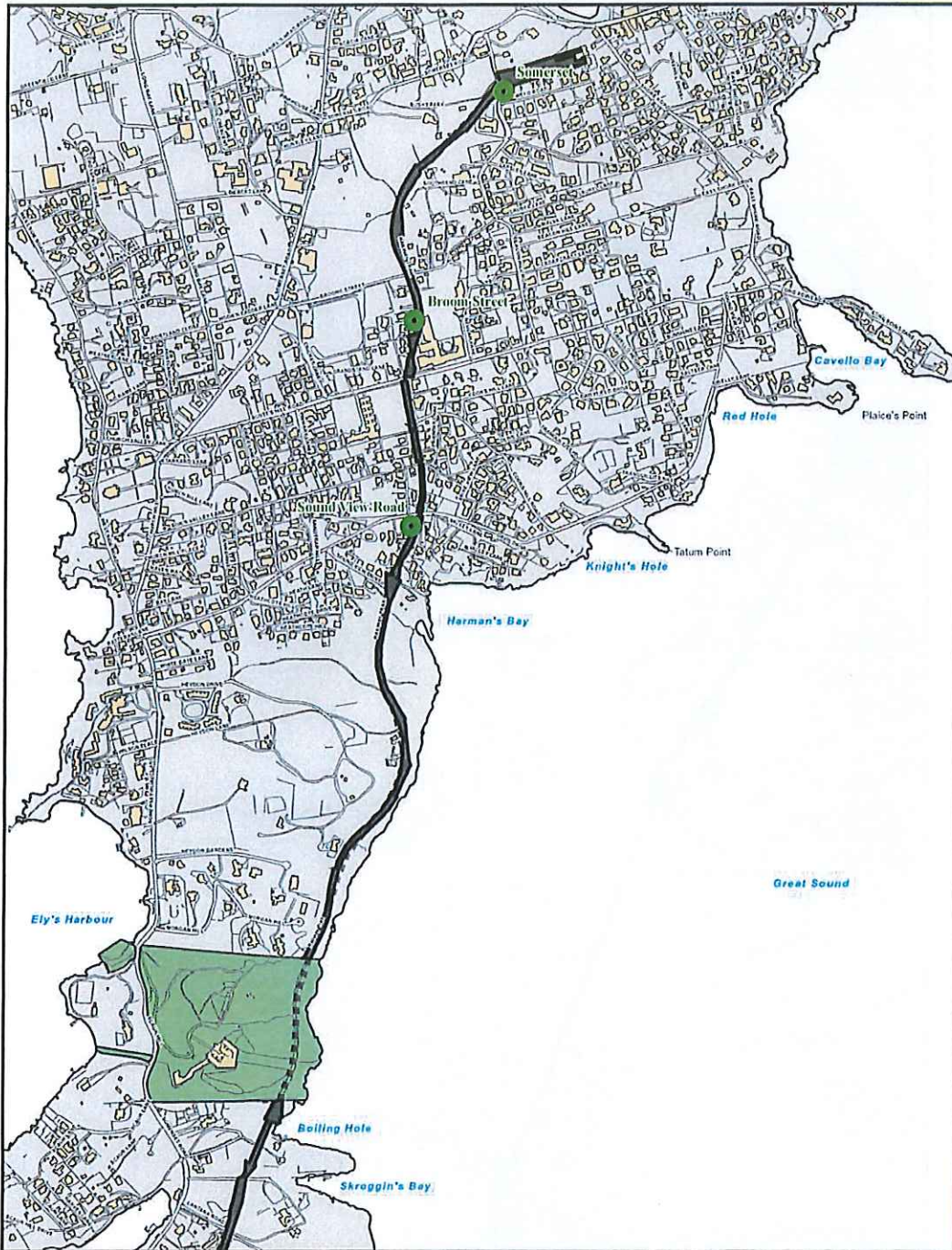


ANNEX D: RAILWAY TRAIL PARK - MAP SERIES



Railway Trail Park

Class: B - Amenity Park

Location: Middle Road

Parish: Sandys

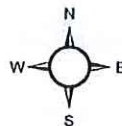
Terrestrial Area: 73.14 acres
(29.59 hectares)

-  Railway Trail Park
-  Amenity Park
-  Historic Railway Station
-  Building

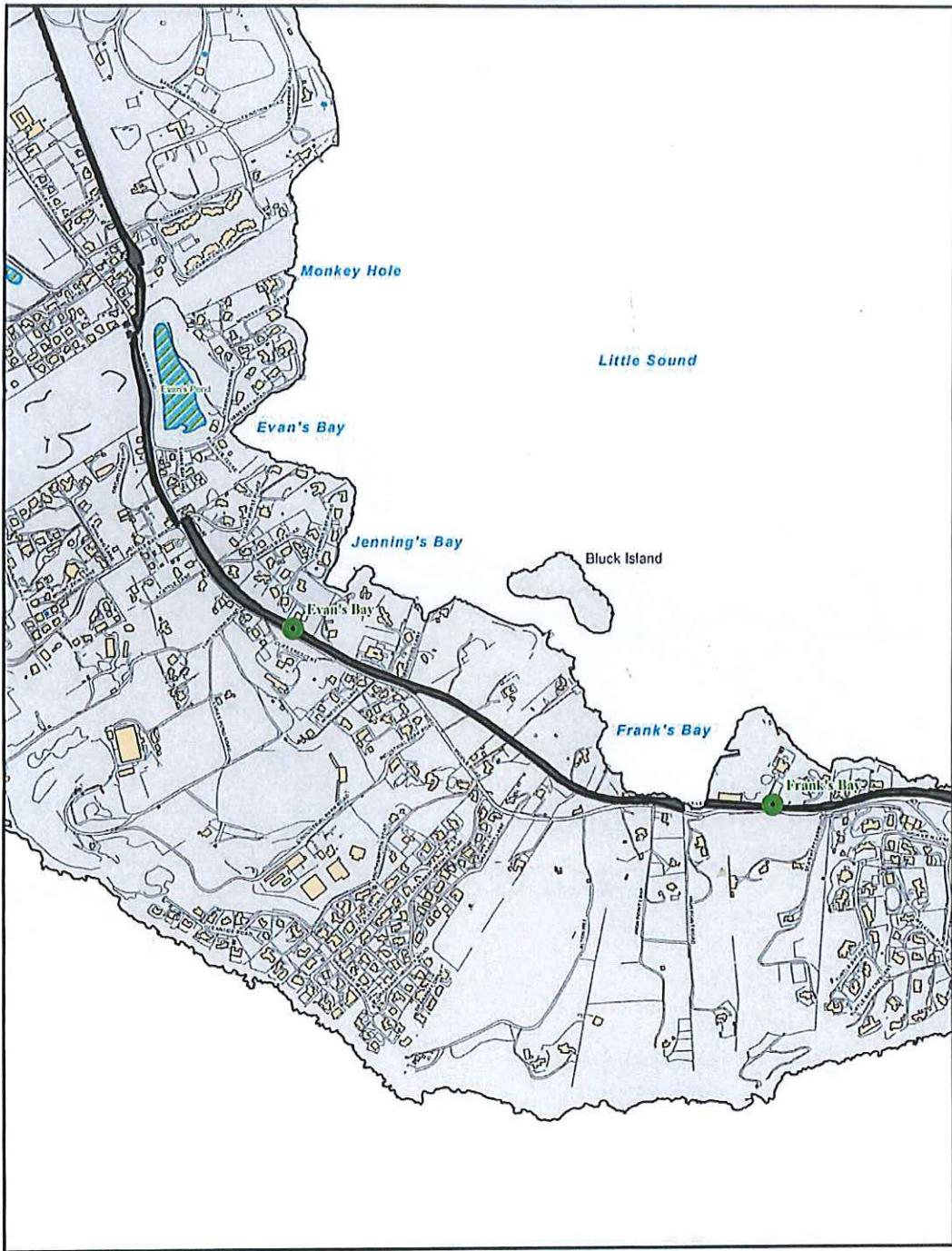
0 310 620 1,240 1,860 2,480
Feet

Scale: 1:10,000

Topographic data provided by the Ministry of Works and Engineering



Map
B58 - 01



Railway Trail Park

Class: B - Amenity Park

Location: Middle Road

Parish: Southampton

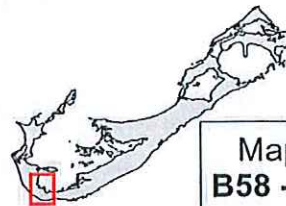
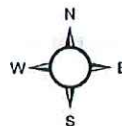
Terrestrial Area: 73.14 acres
(29.59 hectares)

-  Railway Trail Park
-  Historic Railway Station
-  Building

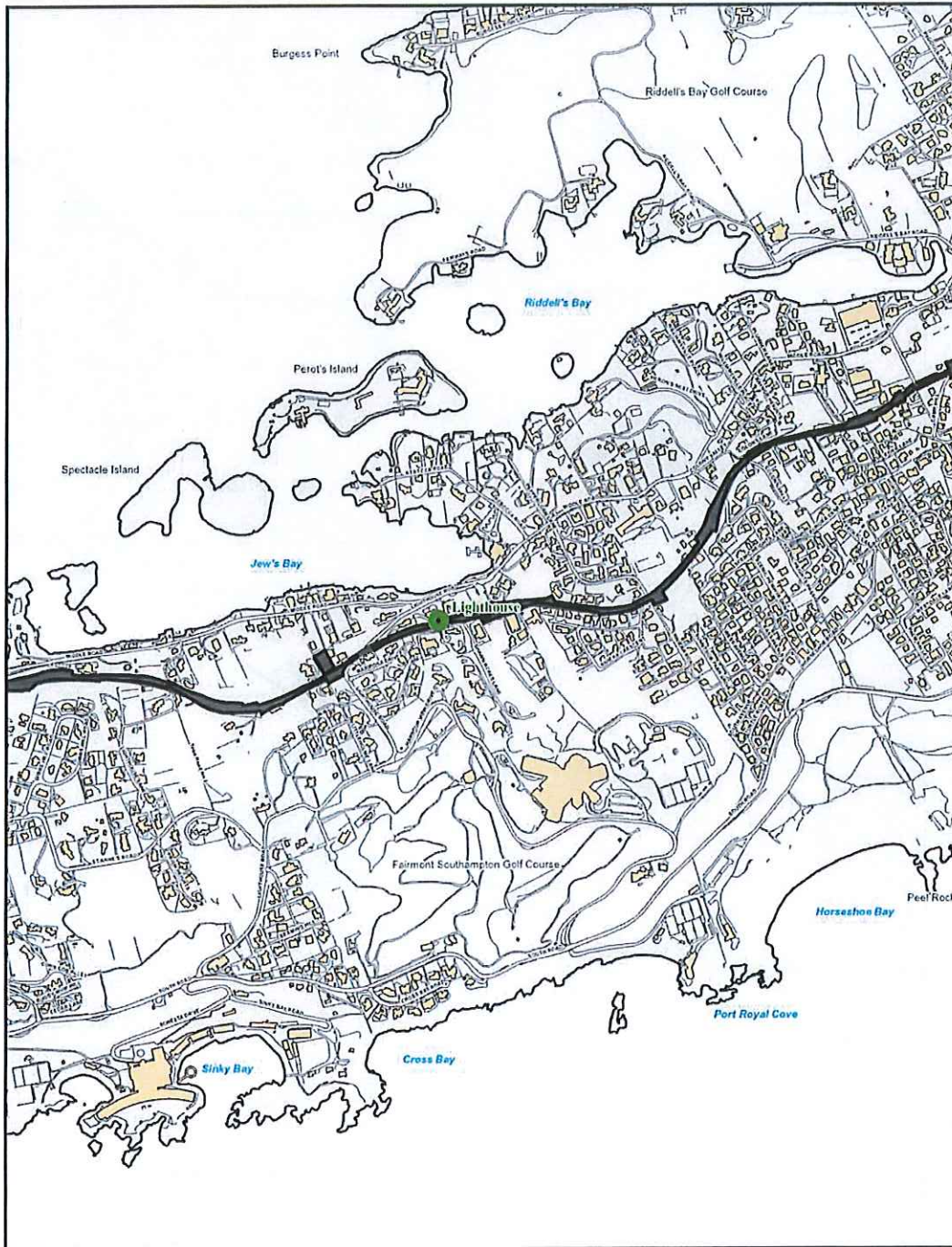


Scale: 1:10,000

Topographic data provided by the Ministry of Works and Engineering



Map
B58 - 03



Railway Trail Park

Class: B - Amenity Park

Location: Middle Road

Parish: Southampton

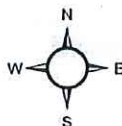
Terrestrial Area: 73.14 acres
(29.59 hectares)

-  Railway Trail Park
-  Historic Railway Station
-  Building

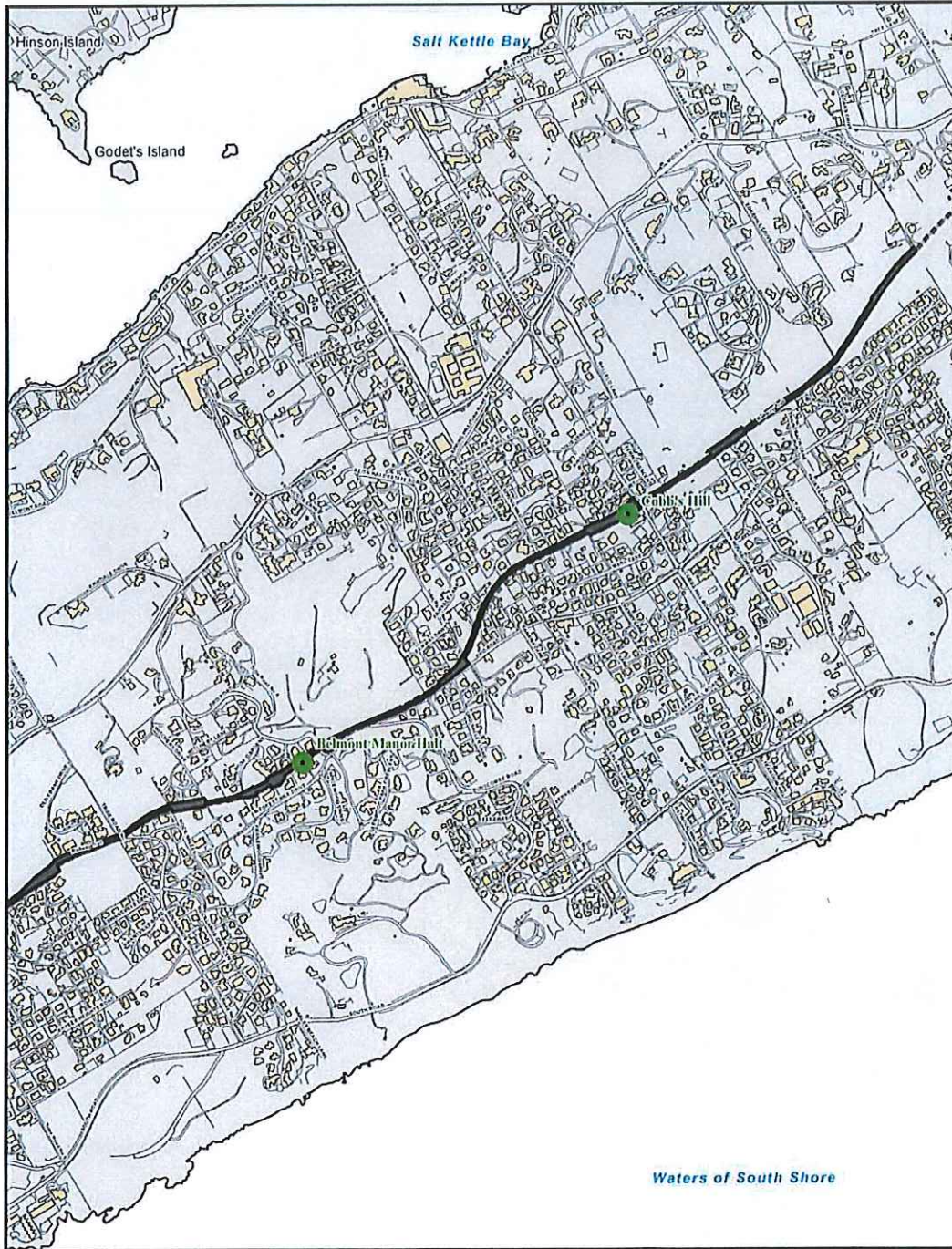
0 300 600 1,200 1,800 2,400 Feet

Scale: 1:10,000

Topographic data provided by the Ministry of Works and Engineering



Map
B58 - 05



Railway Trail Park

Class: B - Amenity Park

Location: Middle Road

Parish: Warwick/Paget

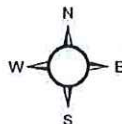
Terrestrial Area: 73.14 acres
(29.59 hectares)

-  Railway Trail Park
-  Historic Railway Station
-  Building

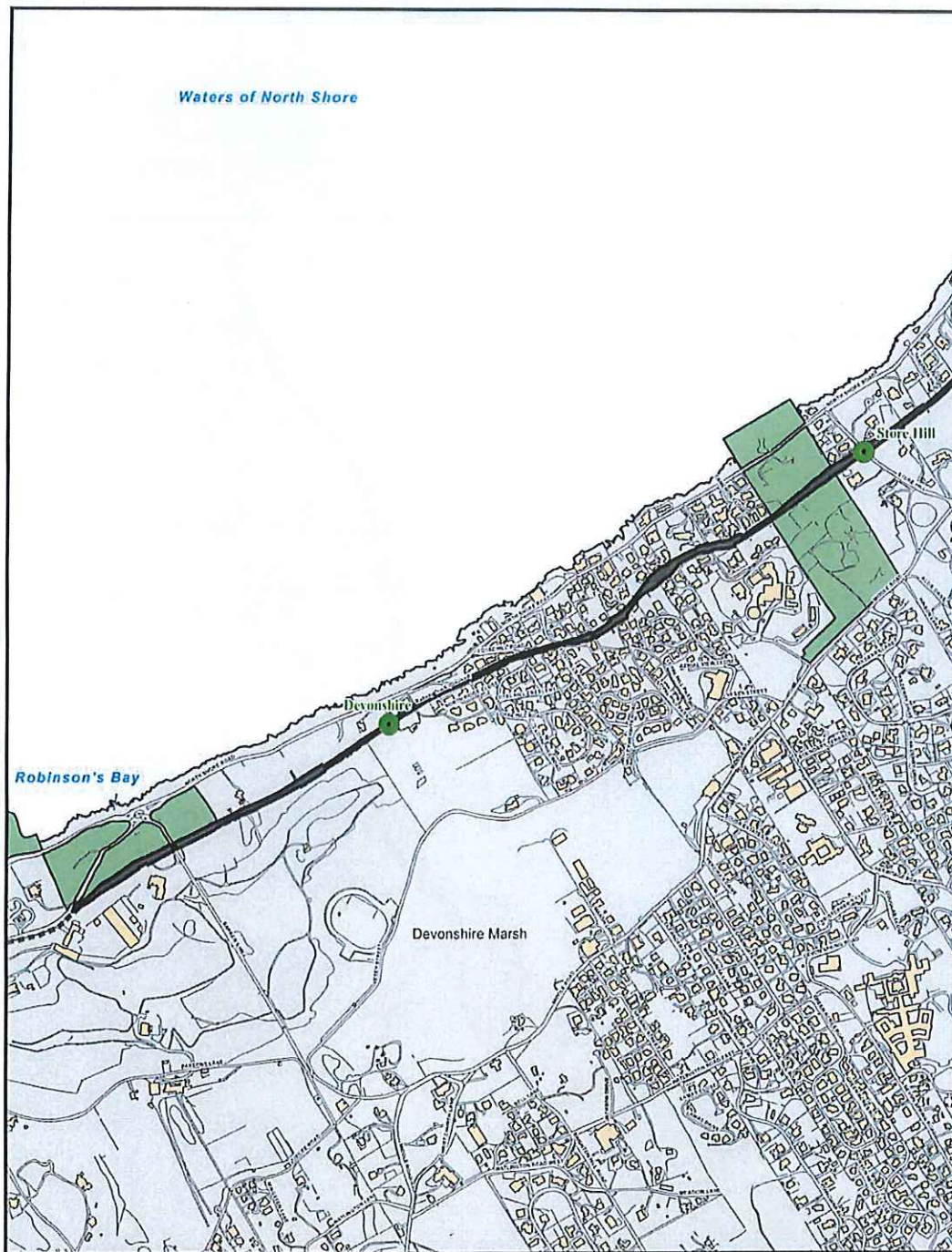
0 300 600 1,200 1,800 2,400
Feet

Scale: 1:10,000

Topographic data provided by the Ministry of Works and Engineering



Map
B58 - 07



Railway Trail Park

Class: B - Amenity Park

Location: North Shore Road

Parish: Devonshire

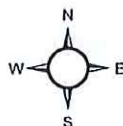
Terrestrial Area: 73.14 acres
(29.59 hectares)

-  Railway Trail Park
-  Amenity Park
-  Historic Railway Station
-  Building

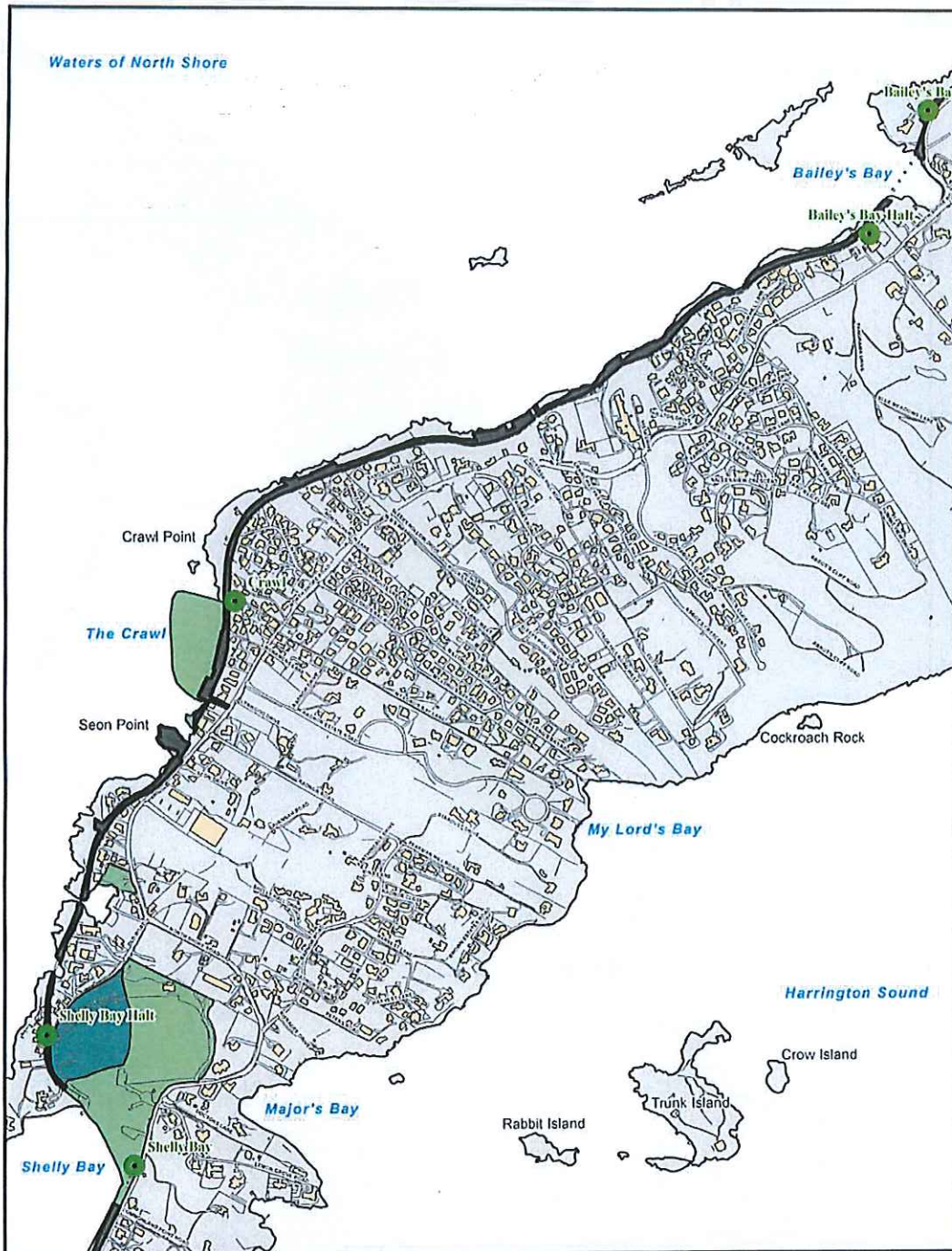


Scale: 1:10,000

Topographic data provided by the Ministry of Works and Engineering



Map
B58 - 09



Railway Trail Park

Class: B - Amenity Park

Location: North Shore Road

Parish: Hamilton

Terrestrial Area: 73.14 acres
(29.59 hectares)

 Railway Trail Park

 Amenity Park

 Nature Reserve

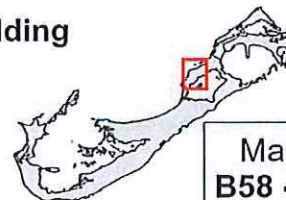
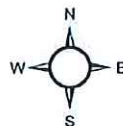
 Historic Railway Station

 Building

0 300 600 1,200 1,800 2,400 Feet

Scale: 1:10,000

Topographic data provided by the Ministry of Works and Engineering



Map
B58 - 11